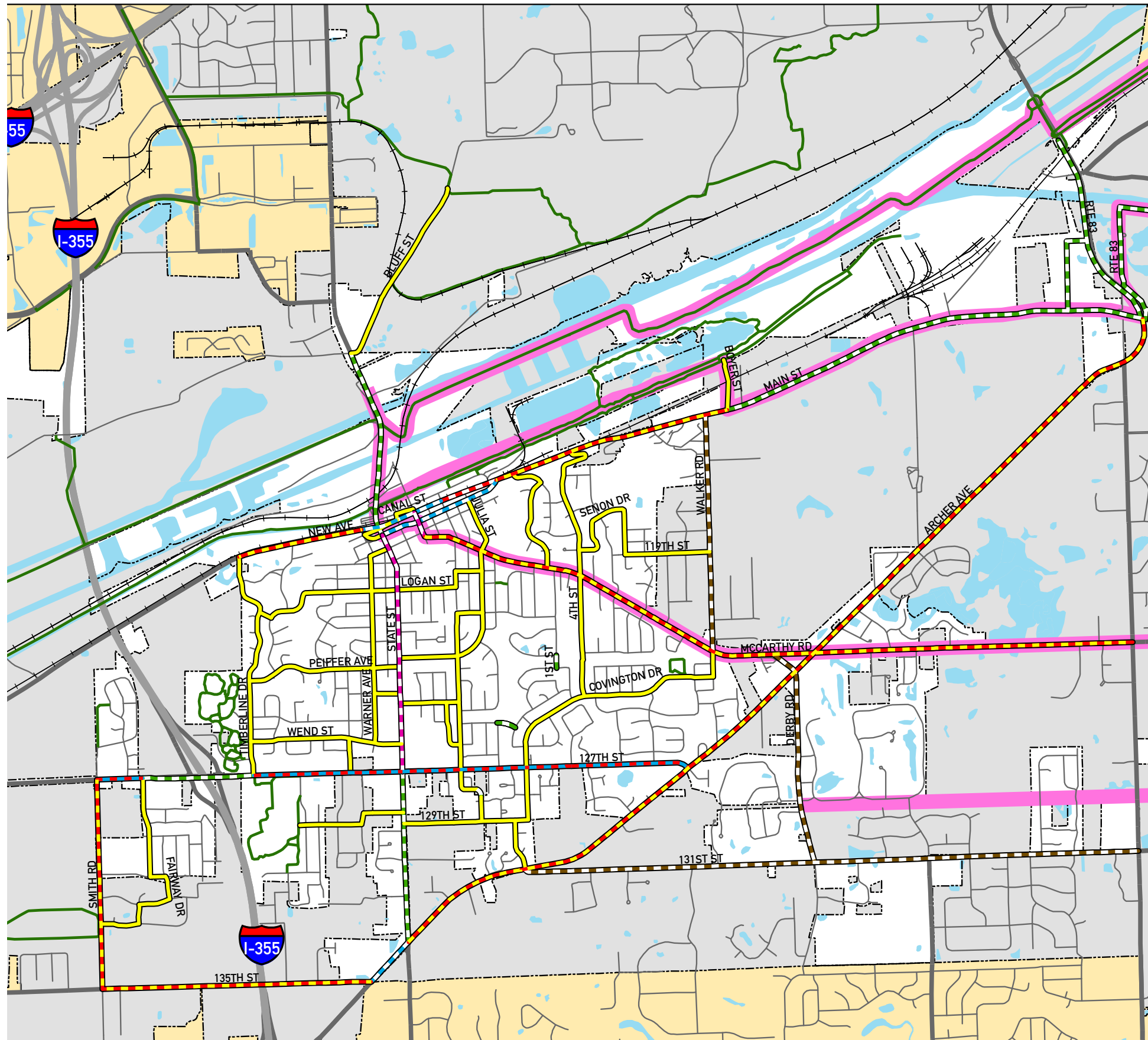


2.4. Bicycle Improvements (Continued)

2.4.6. Proposed Bicycle Improvements Map



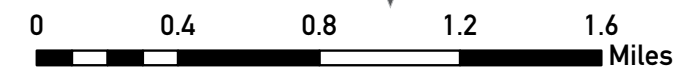
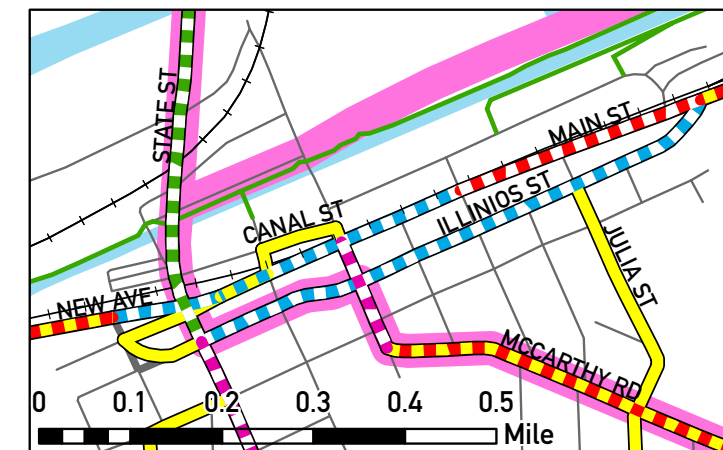
# -Lemont- Proposed Bicycle Improvements

- |   |            |
|---|------------|
| Proposed Bicycle Infrastructure                     | Highway    |
| Bike Lane   | Arterial   |
| Paved Shoulder                                      | Local Road |
| Bike Route  | Railroad   |
| Shared Lane   | Water      |
| Shared Use Path or Trail                            |            |
| Bike Lane & Shared Lane                             |            |
| Near-term Shared Lane/Long-term Bike Lanes          |            |
| Near-term Bike Route Signs/Mid-term Shared Lane     |            |
| Near-term Share the Road Signs/Long-term Bike Lanes |            |
| SCM Corridors                                       |            |
| Existing Trail                                      |            |

Streets highlighted on this map are proposed for bicycle improvements

Note: See intersection map for crossing improvement locations

## Downtown Lemont



Prepared By: Active Transportation Alliance 2/9/2012  
Data Source: Active Transportation Alliance, Navteq & The Village of Lemont