

Special Meeting President and
Board of Trustees Village of Lemont

September 23, 2016 at 9:30 AM
At the Illinois Municipal League Conference

Bar Louie – Dearborn Station
47 W Polk St
Chicago, IL 60605
(312) 347-0000

AGENDA

- I. Call to Order
- II Roll Call
- III. Public Comment
- IV. Annual Strategic Planning Session.

(For discussion purposes only. There will be no action taken on the agenda items. All items discussed will be reported on at the next Village Board meeting on September 26, 2016.)

- A. Workforce Development Strategic Priority
- B. Financial Stability Strategic Priority
- C. Quality Infrastructure Strategic Priority
- D. Economic Development and Redevelopment Strategic Priority
- E. Intergovernmental Cooperation Strategic Priority

- V. Executive Session – If Necessary
- VI. Adjournment

By: George Schafer, Village Administrator

THIS AGENDA HAS BEEN POSTED FOR THE PURPOSE OF COMPLIANCE WITH THE ILLINOIS OPEN MEETINGS ACT.

Posted: September 21, 2016



Directions to 47 W Polk St, Chicago, IL 60605
0.9 mi – about 18 mins

Walking directions are in beta.

Use caution – This route may be missing sidewalks or pedestrian paths.



Chicago Union Station

500 W Jackson Blvd #107, Chicago, IL 60661

- | | |
|---|---------------------------|
| 1. Head east on W Jackson Blvd toward S Canal St | go 0.2 mi
total 0.2 mi |
| 2. Turn right onto S Wacker Dr | go 0.3 mi
total 0.5 mi |
| 3. Turn left onto W Harrison St | go 23 ft
total 0.5 mi |
| 4. Turn right at S Franklin St | go 30 ft
total 0.5 mi |
| 5. Turn left toward S LaSalle St | go 0.2 mi
total 0.6 mi |
| 6. Turn right onto S LaSalle St | go 0.2 mi
total 0.8 mi |
| 7. Turn left onto W Polk St | go 0.1 mi
total 0.9 mi |



47 W Polk St, Chicago, IL 60605

These directions are for planning purposes only. You may find that construction projects, traffic, weather, or other events may cause conditions to differ from the map results, and you should plan your route accordingly. You must obey all signs or notices regarding your route.

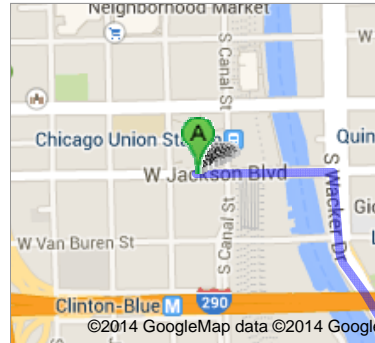
Map data ©2014 Google

Directions weren't right? Please find your route on maps.google.com and click "Report a problem" at the bottom left.



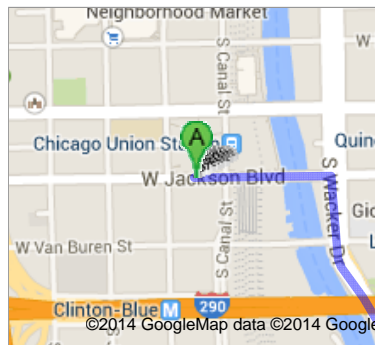
Directions to 47 W Polk St, Chicago, IL 60605
0.9 mi – about 3 mins

A **Chicago Union Station**
500 W Jackson Blvd #107, Chicago, IL 60661



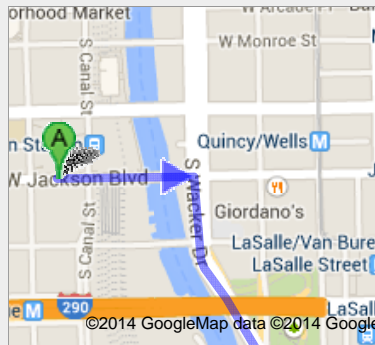
1. Head **east** on **W Jackson Blvd** toward **S Canal St**

go 0.2 mi
total 0.2 mi



↘ 2. Turn **right** onto **S Wacker Dr**
About 49 secs

go 0.3 mi
total 0.5 mi



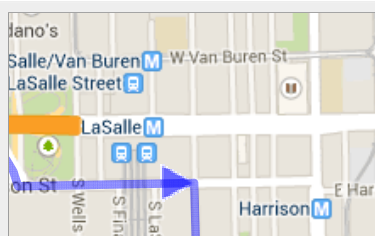
↙ 3. Turn **left** onto **W Harrison St**

go 0.2 mi
total 0.7 mi



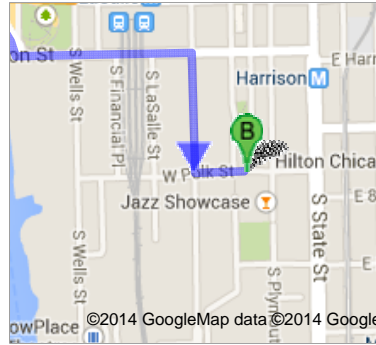
↘ 4. Turn **right** onto **S Clark St**

go 0.2 mi
total 0.8 mi

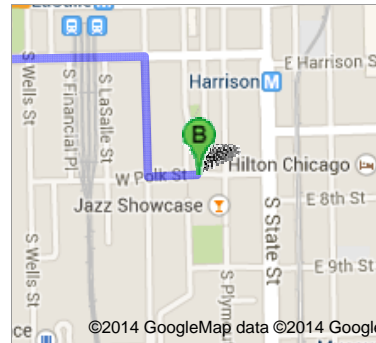


5. Take the 1st left onto **W Polk St**

go 341 ft
total 0.9 mi



B 47 W Polk St, Chicago, IL 60605




These directions are for planning purposes only. You may find that construction projects, traffic, weather, or other events may cause conditions to differ from the map results, and you should plan your route accordingly. You must obey all signs or notices regarding your route.

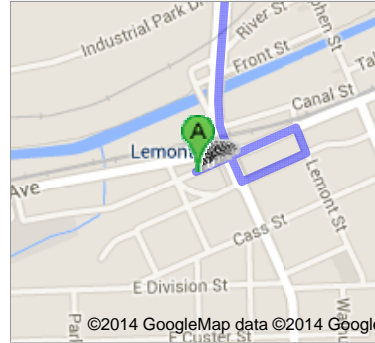
Map data ©2014 Google

Directions weren't right? Please find your route on maps.google.com and click "Report a problem" at the bottom left.



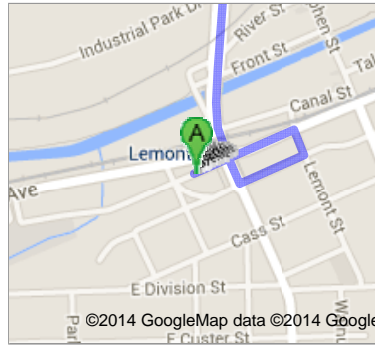
Directions to 47 W Polk St, Chicago, IL 60605
27.3 mi – about 35 mins


 110 Main St, Lemont, IL 60439



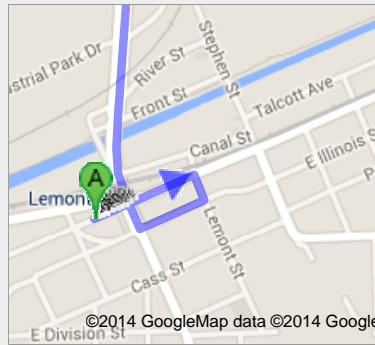
1. Head **northeast** on **Main St** toward **New Ave**


go 0.1 mi
total 0.1 mi



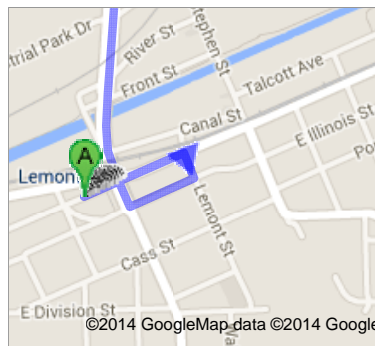
 2. Turn right onto **Lemont St**


go 190 ft
total 0.2 mi



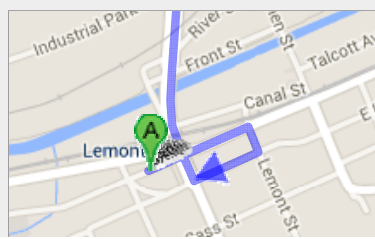
 3. Take the 1st right onto **E Illinois St**

go 489 ft
total 0.3 mi

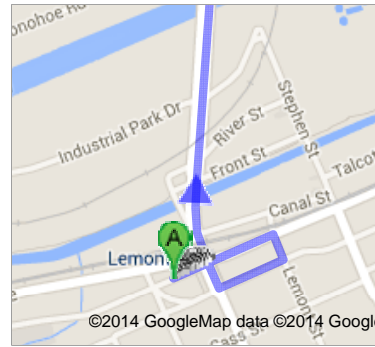


 4. Turn right onto **State St**

go 0.2 mi
total 0.4 mi



- 5. Continue onto **Lemont Rd**
About 4 mins



go 2.7 mi
total 3.2 mi



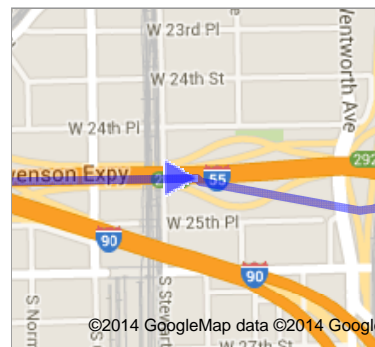
- 6. Merge onto **I-55 N** via the ramp to **Chicago**
About 24 mins



go 22.0 mi
total 25.1 mi



- 7. Take exit **293A** toward **Cermak Rd/Chinatown**
About 2 mins



go 0.7 mi
total 25.8 mi



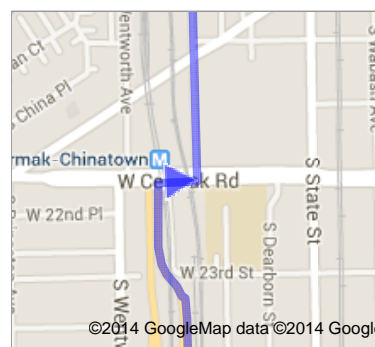
- 8. Turn right onto **W Cermak Rd**



go 269 ft
total 25.9 mi



- 9. Take the 1st left onto **S Clark St**
About 2 mins



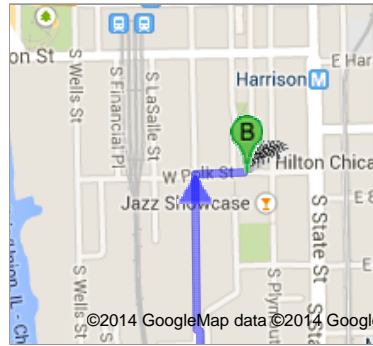
go 0.8 mi
total 26.7 mi

10. Slight right to stay on **S Clark St**
About 1 min



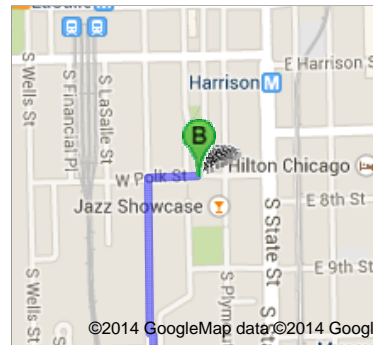
go 0.5 mi
total 27.2 mi

11. Take the 2nd right onto **W Polk St**



go 341 ft
total 27.3 mi

B 47 W Polk St, Chicago, IL 60605



These directions are for planning purposes only. You may find that construction projects, traffic, weather, or other events may cause conditions to differ from the map results, and you should plan your route accordingly. You must obey all signs or notices regarding your route.

Map data ©2014 Google

Directions weren't right? Please find your route on maps.google.com and click "Report a problem" at the bottom left.